



ARIEL PHOTOGRAPHIC LOCATION PLAN SHOWING EXTENT OF THE WORKS

[illegible]

Scale: NTS

1. THIS DRAWING MUST NOT BE SCALED. ONLY WRITTEN DIMENSIONS TO BE RESPECTED.
2. WHERE APPLICABLE, ALL DIMENSIONS ARE TO BE CHECKED ON SITE.
3. ALL DIMENSIONS ARE IN METRES UNLESS OTHERWISE STATED.
4. GROUND CONDITIONS BASED UPON TPA PITS TAKEN CHECKED ON SITE PRIOR TO COMMENCEMENT OF WORKS.
5. THIS DRAWING SHOULD BE READ IN CONJUNCTION WITH ALL DRAWINGS IN THE 60283860/PRO/C00.. SERIES.
6. ALL LEVELS ARE IN METRES ABOVE O.D. NEWLY/N.

HAWS	2.284+OD
MTW	1.729+OD
MHNW	1.239+OD
MTL	0.339+OD
MLWS	-1.159+OD
LAT	-1.64+OD

ISSUE/REVISION	
0	DRAFT
16/05/17	DATE
	DESCRIPTION

PROJECT NUMBER	60283360/M012
SHEET TITLE	LOCATION PLAN WORKS EXTENT SHEET 1 OF 8
SHEET NUMBER	60283360/P/H2/C/000

CLIENT

North Ayrshire Council
Cunninghame House, Irvine, Scotland, KA12 8EE
www.north-ayrshire.gov.uk

CONSULTANT

AECOM
Exchange Court
1 Dale Street
Liverpool, L2 2ET
0151.331.8900 bl | 0151.331.8971 fax
www.aecom.com

NOTES

1. THIS DRAWING MUST NOT BE SCALED. ONLY WRITTEN DIMENSIONS TO BE RESPECTED.
2. WHERE APPLICABLE, ALL DIMENSIONS ARE TO BE CHECKED ON SITE.
3. ALL DIMENSIONS ARE IN METRES UNLESS OTHERWISE STATED.
4. GROUND CONDITIONS BASED UPON TIAL PITS TAKEN 13/03/14. ALL GROUND CONDITIONS SHOULD BE OF WORKS.
5. THIS DRAWING SHOULD BE READ IN CONJUNCTION WITH ALL DRAWINGS IN THE 60283360/P2/C001 SERIES.
6. ALL LEVELS ARE IN METRES ABOVE O.D. NEWLYN.
7. HAT 2.26m AOD
MHWS 1.79m AOD
MHWN 1.23m AOD
MLWN 0.25m AOD
MLWS -1.16m AOD
LAT -1.64m AOD

KEY

- LEVEL CONTOURS m AOD
- CROSS SECTION LOCATIONS
- MHWST (1.79m AOD)
- WORK EXTENTS

ISSUE/REVISION

NO	DATE	DESCRIPTION
0	16/05/17	DRAFT

DRAFT

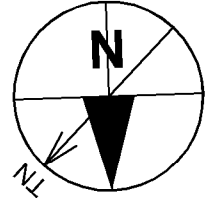
PROJECT NUMBER

60283360/M012

SHEET TITLE

PLAN (1/4)
WORKS EXTENT
SHEET 2 OF 8
SHEET NUMBER

60283360/P2/C/001



SOUTHERN EXTENT OF WORKS

A-A

EXISTING SLIPWAY

ROCK EDGE PROTECTION

STEP EDGE PROTECTION

D-D

ROCK EDGE PROTECTION

STEP EDGE PROTECTION

PROPOSED WORKS

Scale: NTS

1. THIS DRAWING MUST NOT BE SCALED. ONLY WRITTEN DIMENSIONS TO BE RESPECTED.
 2. WHEN APPLICABLE, ALL DIMENSIONS ARE TO BE CHECKED ON SITE.
 3. ALL DIMENSIONS ARE IN METRES UNLESS OTHERWISE STATED.
 4. GROUND CONDITIONS BASED ON INITIAL PITS TAKEN AND CHECKED ON SITE. PRIOR TO COMMENCEMENT OF WORKS.
 5. THIS DRAWING SHOULD BE READ IN CONJUNCTION WITH ALL DRAWINGS IN THE 60283960/PH2/CD001 SERIES.
 6. ALL LEVELS ARE IN METRES ABOVE O.D. NEWLYN.
- | | 1. | 2. | 3. | 4. | 5. | 6. |
|------|-----------|----|----|----|----|----|
| MMHS | 2.26m+OD | | | | | |
| MHVS | 1.6m+OD | | | | | |
| MHWN | 1.23m+OD | | | | | |
| MLL | 0.33m+OD | | | | | |
| MLWS | -1.16m+OD | | | | | |
| MLVS | -1.16m+OD | | | | | |
| LAT | | | | | | |

- LEVEL CONTOURS MAOD
CROSS SECTION LOCATIONS
MHWST (1.79m AOD)
WORK EXTENTS

ISSUE/REVISION	
0	DRAFT
1/18	DATE DESCRIPTION

DRAFT

PROJECT NUMBER

60283360/M012

PLAN (2/4)
WORKS EXTENT
SHEET 3 OF 8
SHEET NUMBER

SHEET NUMBER

60283360/PH2/C/002

CLIENT

North Ayrshire Council
Cunninghame House, Irvine, Scotland, KA12 8EE
www.north-ayrshire.gov.uk

CONSULTANT

AECOM
Exchange Court
1 Dale Street
Liverpool, L2 2ET
0151.331.8900 bl | 0151.331.8971 fax
www.aecom.com

NOTES

1. THIS DRAWING MUST NOT BE SCALED. ONLY WRITTEN DIMENSIONS TO BE RESPECTED.
2. WHERE APPLICABLE, ALL DIMENSIONS ARE TO BE CHECKED ON SITE.
3. ALL DIMENSIONS ARE IN METRES UNLESS OTHERWISE STATED.
4. GROUND CONDITIONS BASED UPON TPAI. PITS TAKEN 13/03/14. ALL GROUND CONDITIONS SHOULD BE OF WORKS.
5. THIS DRAWING SHOULD BE READ IN CONJUNCTION WITH ALL DRAWINGS IN THE 60283360-PH2/001 SERIES.
6. ALL LEVELS ARE IN METRES ABOVE O.D. NEWLYN.
7. HAT 2.26m AOD
MHWS 1.79m AOD
MHWN 1.23m AOD
MLWN 0.25m AOD
MLWS -1.16m AOD
LAT -1.64m AOD

KEY	
---	LEVEL CONTOURS m AOD
---	CROSS SECTION LOCATIONS
---	MHWST (1.79m AOD)
---	WORK EXTENTS

ISSUE/REVISION

NO	DATE	DESCRIPTION
0	16/05/17	DRAFT

DRAFT

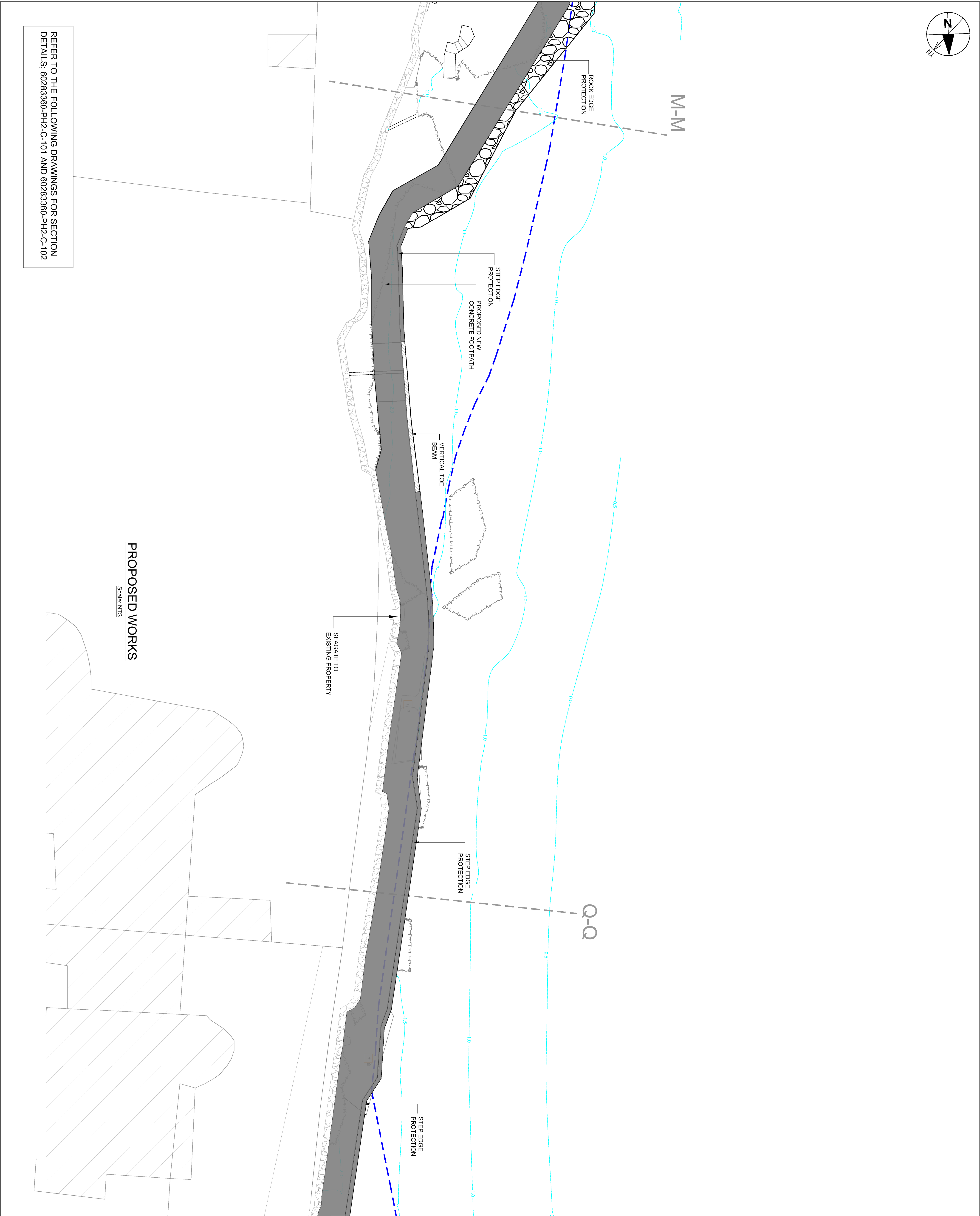
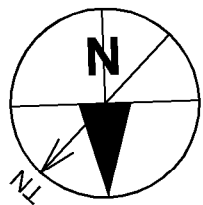
PROJECT NUMBER

60283360/M012

SHEET TITLE

PLAN (3/4)
WORKS EXTENT
SHEET 4 OF 8
SHEET NUMBER

60283360/PH2/C/003



REFER TO THE FOLLOWING DRAWINGS FOR SECTION DETAILS: 60283360-PH2-C-101 AND 60283360-PH2-C-102

PROPOSED WORKS

Scale: NTS

CLIENT

North Ayrshire Council
Cunninghame House, Irvine, Scotland, KA12 8EE
www.north-ayrshire.gov.uk

CONSULTANT

AECOM
Exchange Court
1 Dale Street
Liverpool, L2 2ET
0151.331.8900 bl | 0151.331.8971 fax
www.aecom.com

NOTES

1. THIS DRAWING MUST NOT BE SCALED. ONLY WRITTEN DIMENSIONS TO BE RESPECTED.
2. WHERE APPLICABLE, ALL DIMENSIONS ARE TO BE CHECKED ON SITE.
3. ALL DIMENSIONS ARE IN METRES UNLESS OTHERWISE STATED.
4. GROUND CONDITIONS BASED UPON TRIAL PITS TAKEN 13/03/14. ALL GROUND CONDITIONS SHOULD BE OF WORKS.
5. THIS DRAWING SHOULD BE READ IN CONJUNCTION WITH ALL DRAWINGS IN THE 60283360/PH2/C001 SERIES.
6. ALL LEVELS ARE IN METRES ABOVE O.D. NEWLYN.
7. HAT 2.25m AOD
MHWS 1.79m AOD
MHWN 1.23m AOD
MLWN 0.25m AOD
MLWS -1.16m AOD
LAT -1.64m AOD

KEY

- LEVEL, CONTOURS m AOD
- CROSS SECTION LOCATIONS
- MHWST (1.79m AOD)
- WORK EXTENTS

ISSUE/REVISION

NO	DATE	DESCRIPTION
0	16/05/17	DRAFT

DRAFT

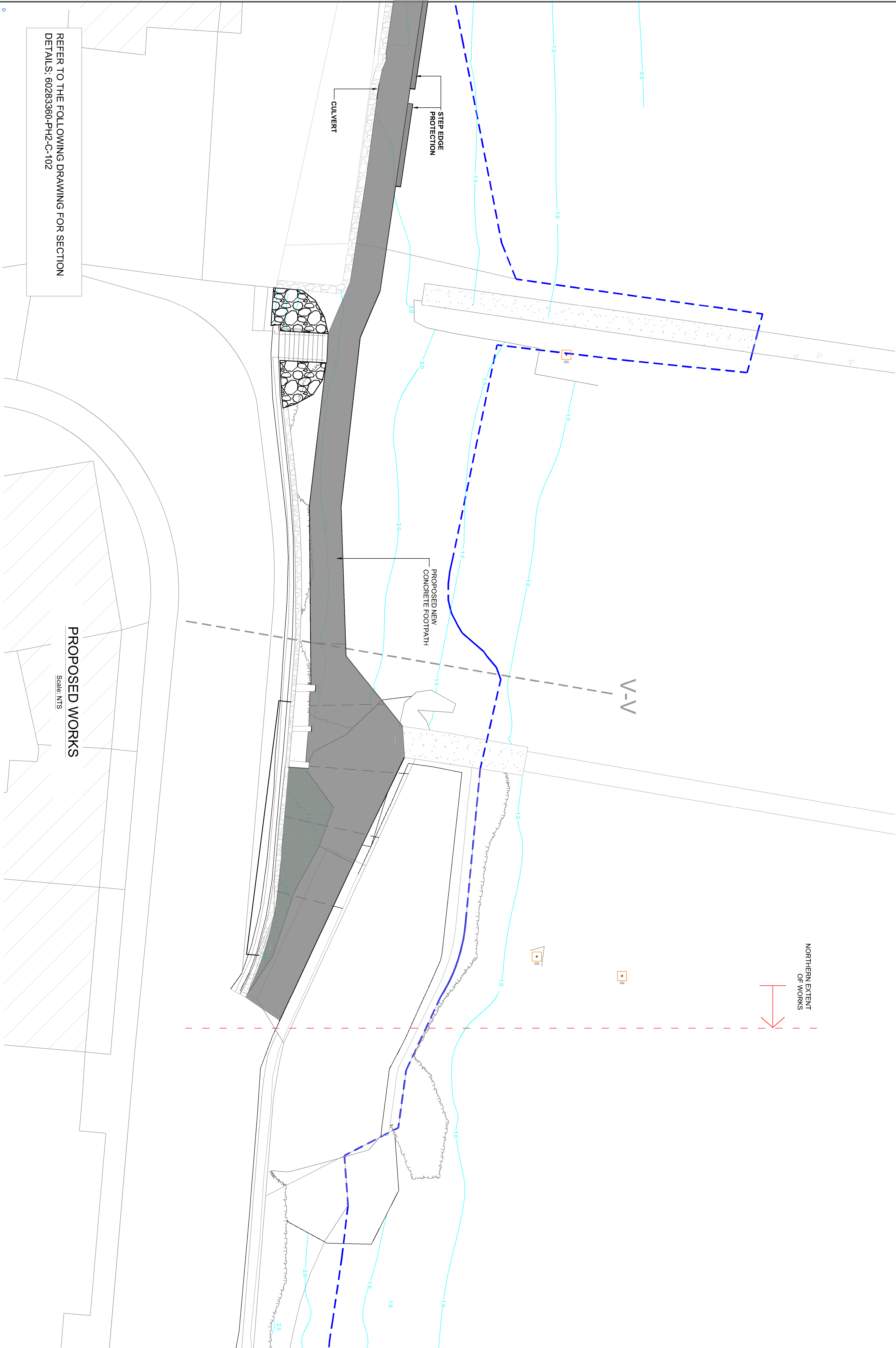
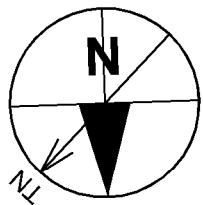
PROJECT NUMBER

60283360/M012

SHEET TITLE

PLAN (4/4)
WORKS EXTENT
SHEET 5 OF 8
SHEET NUMBER

60283360/PH2/C/004



REFER TO THE FOLLOWING DRAWING FOR SECTION DETAILS: 60283360-PH2-C-102

PROPOSED WORKS
Scale: NTS

Fairlie Coastal Path

CLIENT

North Ayrshire Council
Cunninghame House, Irvine, Scotland, KA12 8EE
www.north-ayrshire.gov.uk





CONSULTANT

Exchange Court
1 Dale Street
Liverpool, L2 2ET
0151.331.8900 b1
www.aecom.com 0151.331.8971 fax

NOTES

1. THIS DRAWING MUST NOT BE SCALED. ONLY WRITTEN DIMENSIONS TO BE RESPECTED.
2. WHERE APPLICABLE, ALL DIMENSIONS ARE TO BE CHECKED ON SITE.
3. ALL DIMENSIONS ARE IN METRES UNLESS OTHERWISE STATED.
4. GROUND CONDITIONS BASED UPON TRA. PITS TAKEN 180X141. ALL GROUND CONDITIONS SHOULD BE CHECKED ON SITE, PRIOR TO WORKS GOING AHEAD.
5. THIS DRAWING SHOULD BE READ IN CONJUNCTION WITH ALL DRAWINGS IN THE 6023-9360 P.D. CO.
6. ALL LEVELS ARE IN METERS ABOVE O.D. MSL/NN.
7. EXISTING GROUND LEVELS TAKEN FROM SURVEY UNDERTAKEN PRIOR TO THE COMMENCEMENT OF ANY WORKS.

KEY

- | | |
|---|---|
|  | HATCHING REPRESENTS UNREINFORCED CONCRETE GRADE C40 SURFACING (SEE SPECIFICATION) |
|  | HATCHING REPRESENTS PATH SUB-BASE (SEE SPECIFICATION) |
|  | HATCHING REPRESENTS TYPE 1 UNBOUND MIXTURE SUB-BASE (SEE SPECIFICATION) |
|  | HATCHING REPRESENTS CONCRETE BLINDING (SEE SPECIFICATION) |

ISSUE/REVISION

0	16/05/17	DRAFT
IIR	DATE	DESCRIPTION

DRAFT

PROJECT NUMBER

60283360/M012

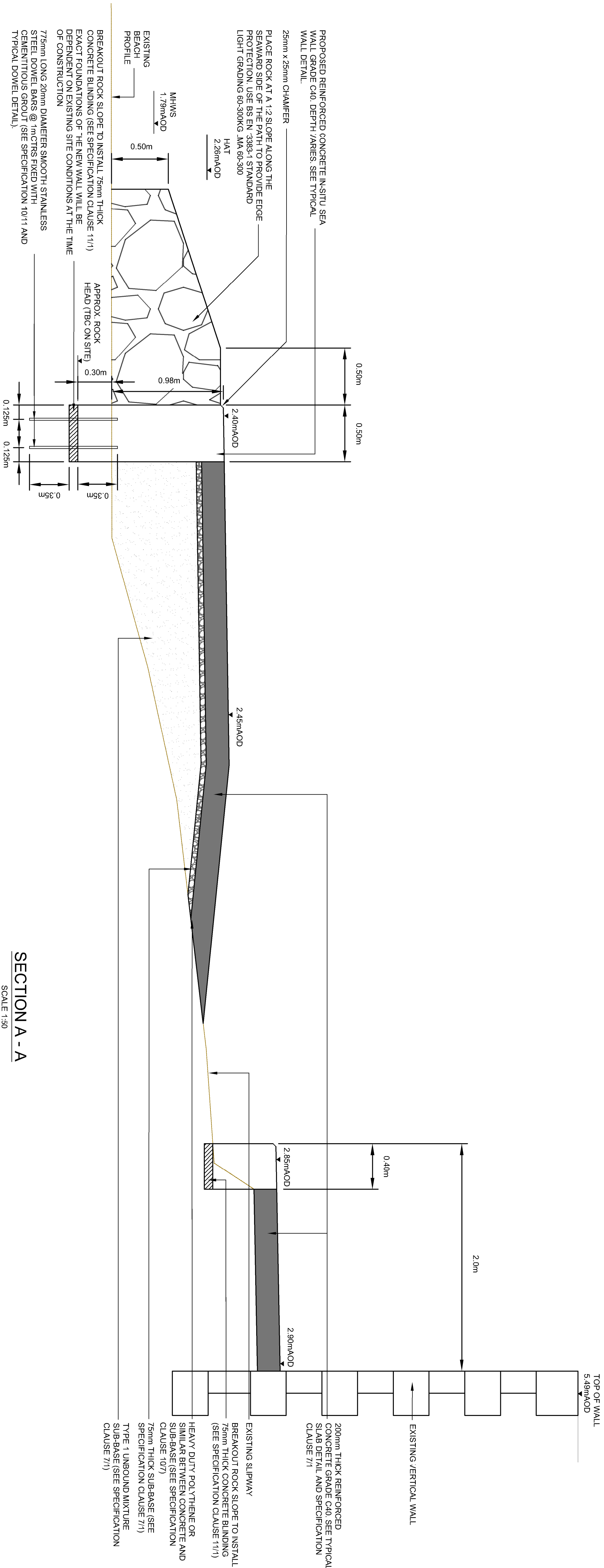
SHEET TITLE

PROPOSED WORKS

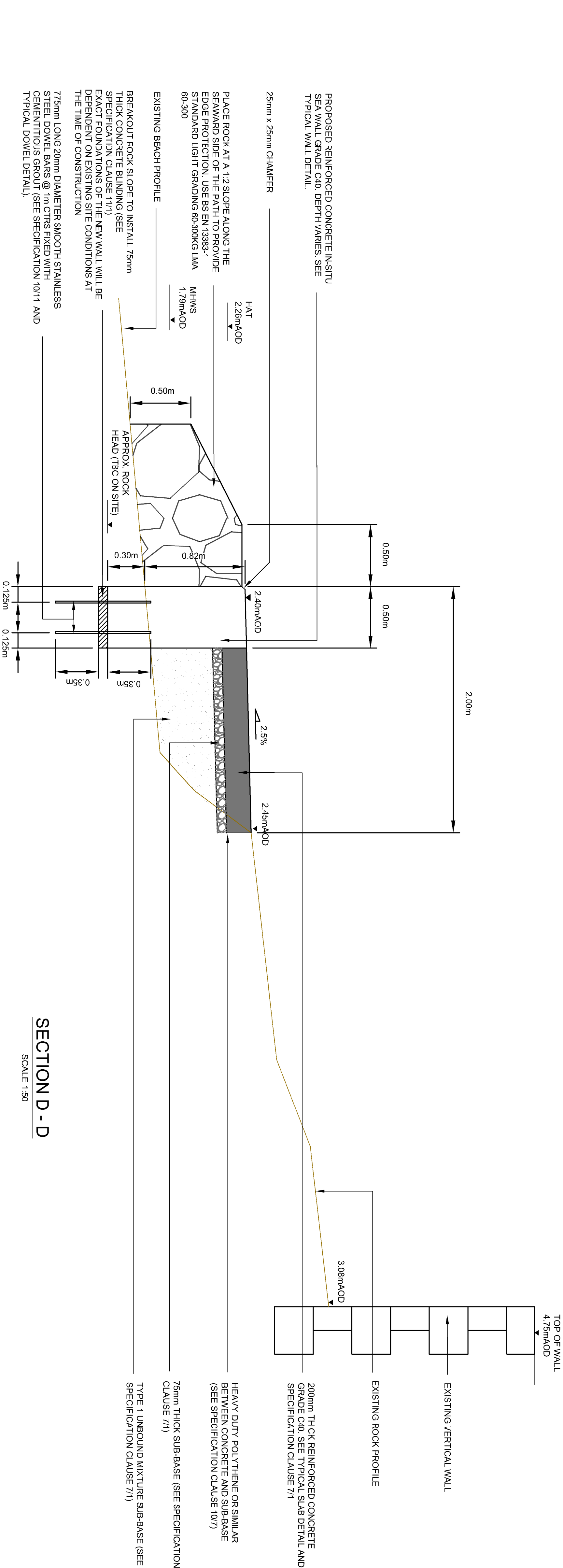
SHEET 6 OF 8

SHEET NUMBER

60283360/PH2/C/100



SECTION A - A
SCALE 1:50



SECTION D - D



SCALE 1:50

